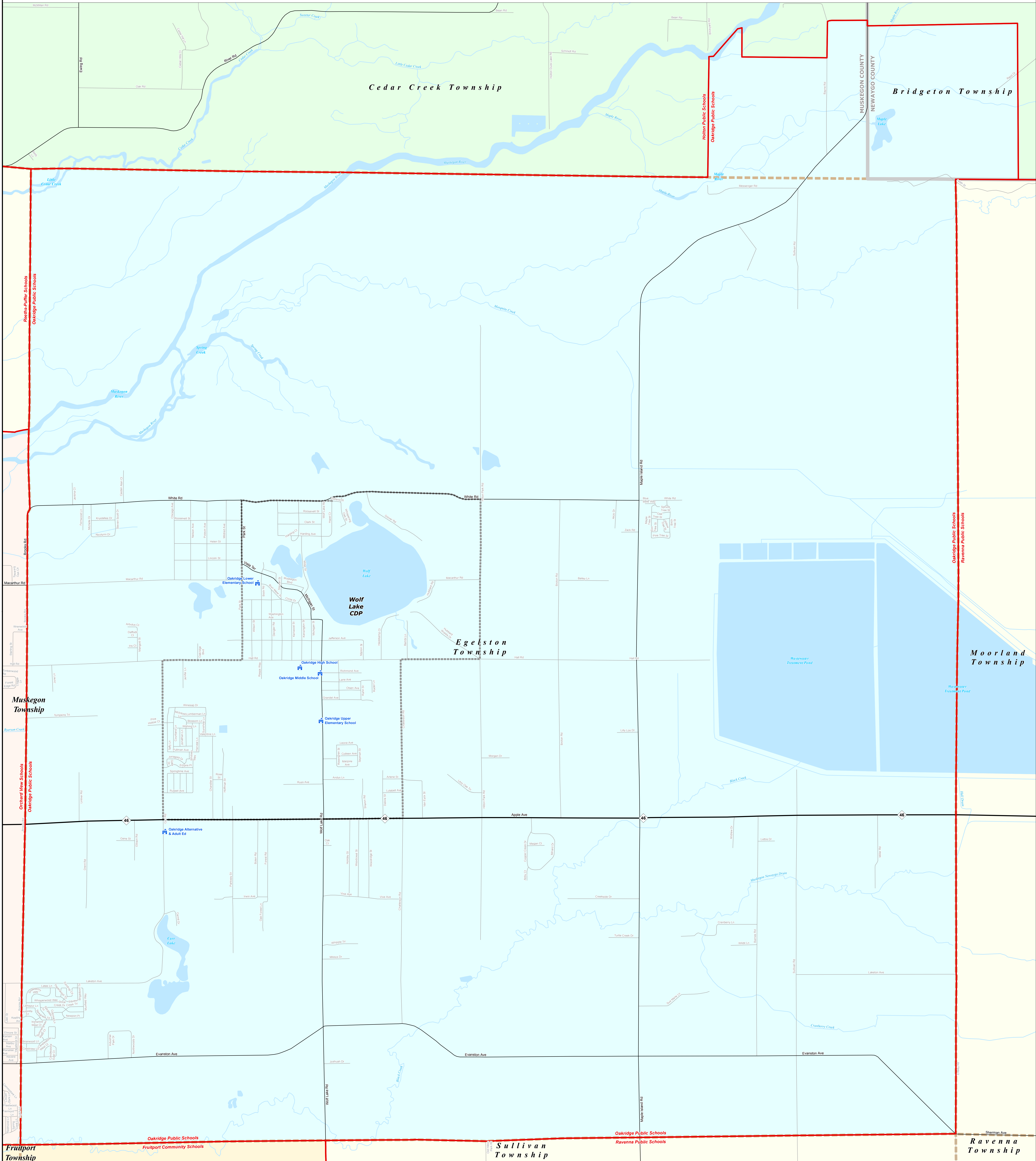
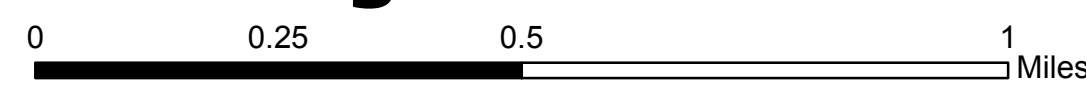


OAKRIDGE PUBLIC SCHOOLS

Muskegon Area ISD



Note: Non K-12 School Districts identified with Asterisk () in Name

All information presented in this publication is in the public domain and may be reproduced, reprinted, and redistributed as desired.

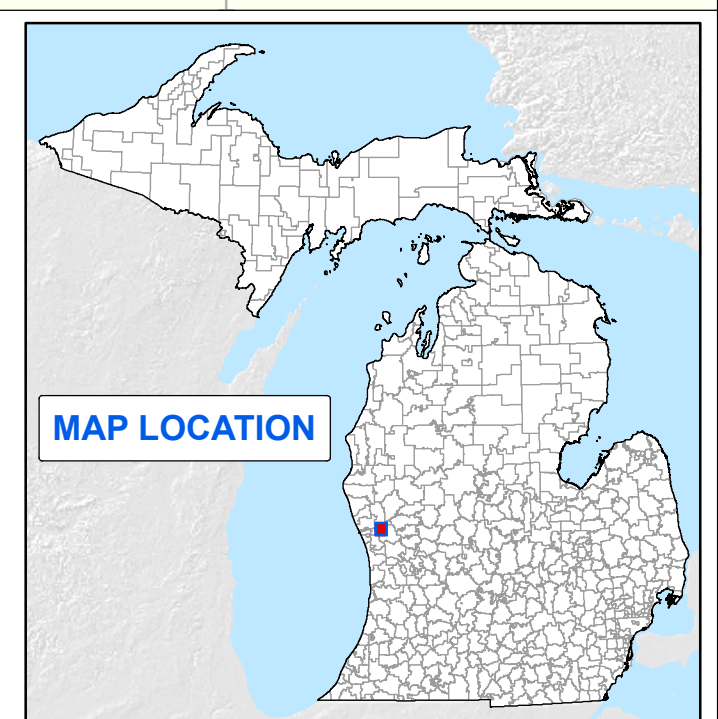
Information provided is accurate to the best of our knowledge and is subject to change as a result of future boundary changes. While the DTMB makes every effort to provide timely and accurate information, we do not warrant the information to be authoritative, complete, timely, or error-free. Information is provided as an "as is" and "as available" basis. The State of Michigan disclaims any liability, loss, expense, or damage, whether in contract, tort, or otherwise, arising from the use and application of any of the contents of this map.



11/14/13

Legend

| | | |
|-------------------------|---------------|-------------------------|
| School District | School | Railroad |
| County | Water Feature | River, Stream, or Drain |
| City | Freeway | Primary Road |
| Township | Local Road | |
| Village | | |
| Census Designated Place | | |



Source: Michigan Geographic Framework, v13a